


Temperance River



SUPERIOR NATIONAL FOREST

NORTH SHORE AREA

TOFTE & GRAND MARAIS, MN



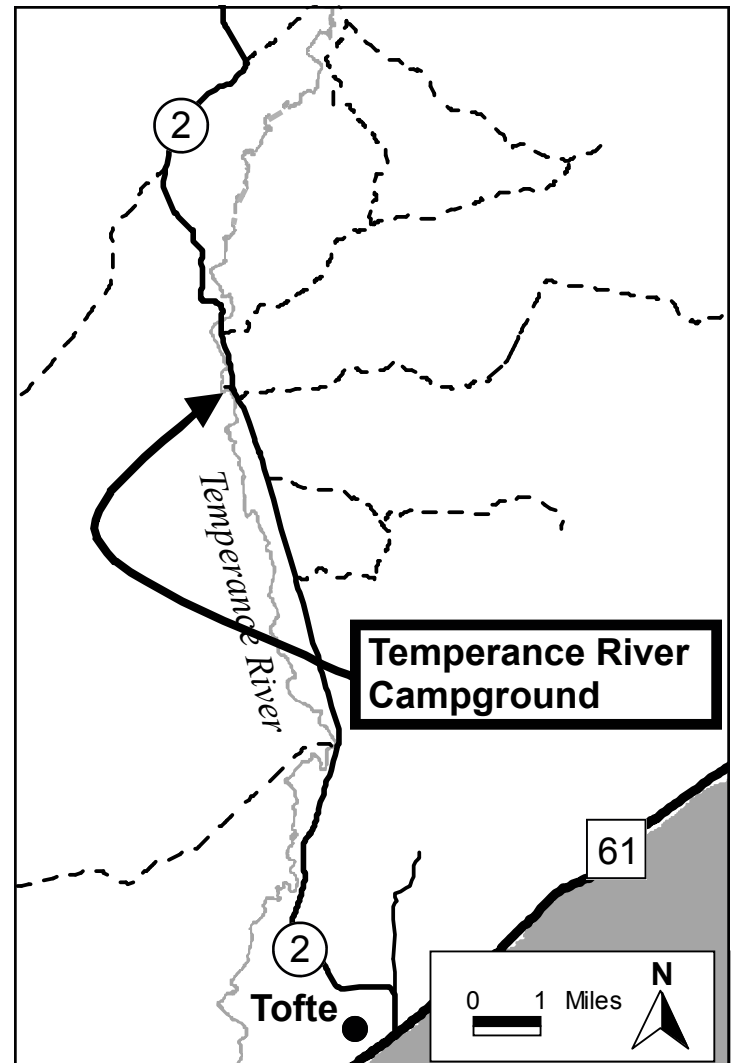
Features

- 9 campsites
- Drinking water
- Fire grates
- Accessible vault toilet
- Trout fishing
- Nearby mountain bike routes (see Mountain Biking flyer or Forest map, map on reverse shows only some roads)
- Fee required for overnight use

Location

Temperance River Campground is located on Lake County 2 (Sawbill Trail), 12 miles north of Tofte.

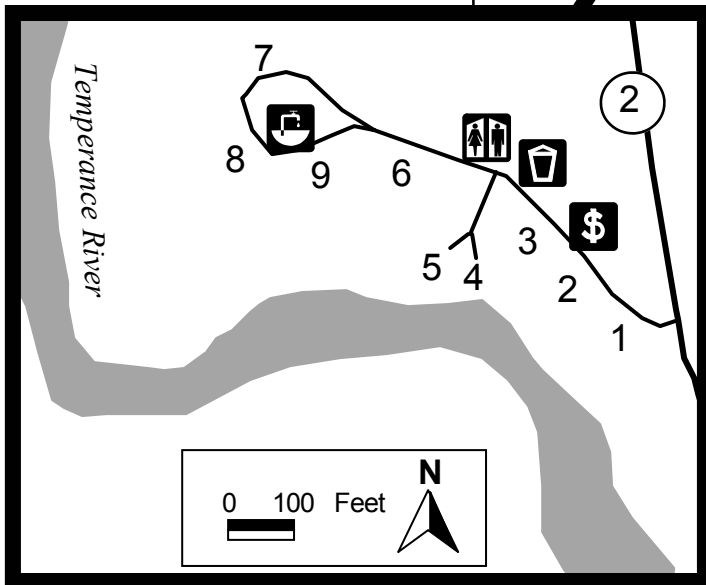
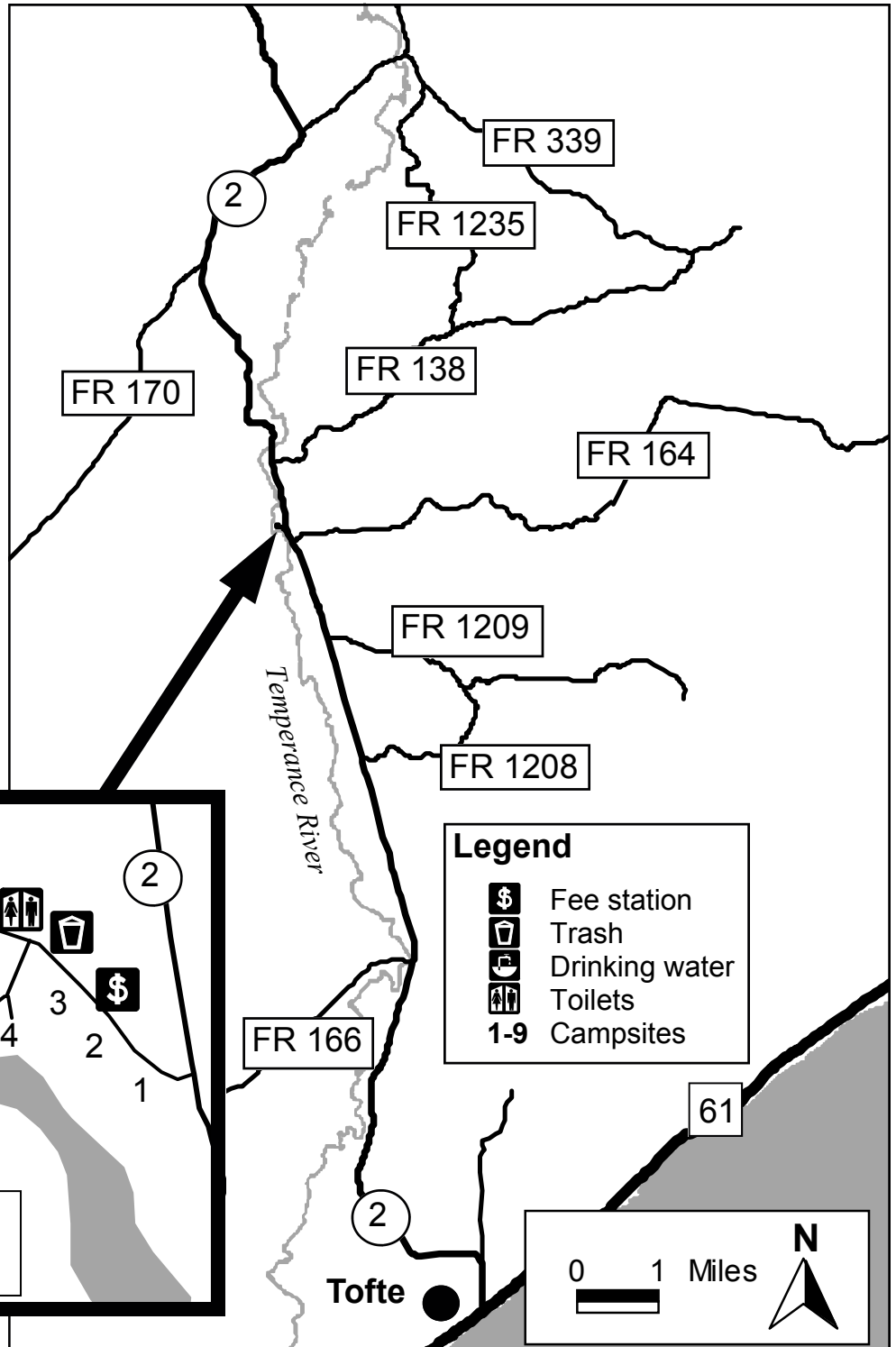
- From MN 61 at Tofte, turn north on County 2, (Sawbill Trail).
- Follow Co 2 about 12 miles to the Temperance River Campground .
- The campground entrance is on the left.




Superior National Forest - Temperance River

Description

The Temperance River Campground is a small campground easily reached from the Sawbill Trail (Cook County 2). It provides pine-shaded campsites nestled in a bend of the Temperance River and offers access to trout fishing in the Temperance and mountain biking a large network of Forest Service roads. The roads shown in the map at right vary in condition and levels of vehicle travel. Bikers should obtain a current Superior National Forest map and a copy of the Mountain Biking flyer before setting out.



<p>Gunflint Ranger District 2020 W Hwy 61 Grand Marais, MN 55604 218-387-1750</p>	<p>Need more information? on the web at: www.fs.usda.gov/superior</p>	<p>Tofte Ranger District PO Box 2159 Tofte, MN 55615 218-663-8060</p>
 <p>Printed on Recycled Paper</p>	<p>The USDA Forest Service is an equal opportunity service provider.</p>	